

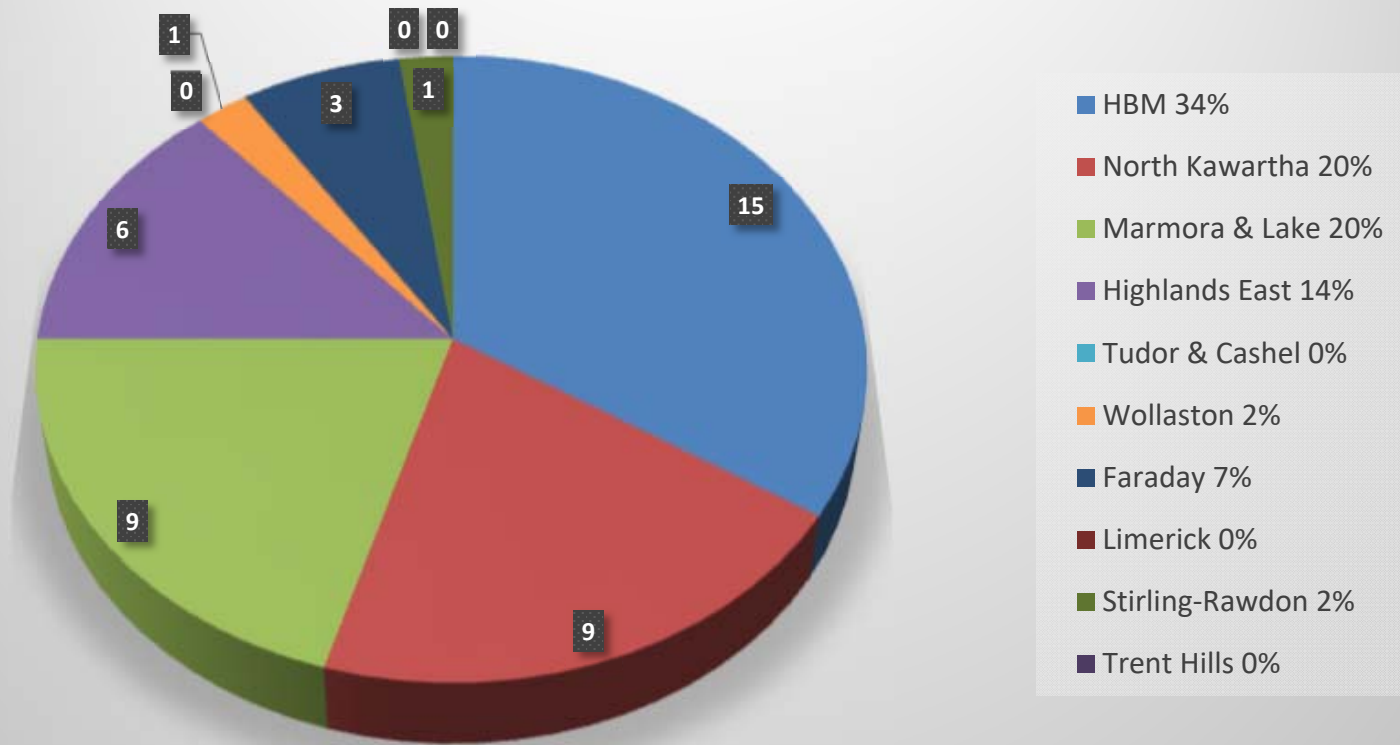


April 15, 2021 CVCA Board Meeting Regulations Permit Reporting Reporting Period: February 18, 2021 to April 6, 2021				Reporting Period Summary				
Permits Issued				44	Mean Turnaround		61.43	
Calendar Days				48	Permit / Cal. Day		0.92	
Working Days				34	Permit / Work day		1.19	
Property inquiries received:				42	Property inquiries complete: 43			
Permit no.	Application Complete	Permit Issued	Township	Regulated Feature	Turnaround (Cal. Days)	Application Type	Project Details	
023/20	Feb/9/2021	Mar/17/2021	HBM	PSW	36	Fill & Grading	to eliminate safety and erosion concerns associated with former sand and gravel pit by regrading step unsafe pit faces to a gentle uniform slope	
058/20	Feb/21/2021	Mar/25/2021	North Kawartha	Chandos Lake	32	Buildings	demolish existing dwelling and decks and rebuild a new dwelling with a screened porch and attached garage and new decks totalling 2477sq being 19' from the shoreline and install a new septic 50' from the shoreline and 160' os horeline protection with rip rap rock	
149/20	Dec/7/2020	Mar/26/2021	Marmora and Lake	Beaver Creek	109	Buildings	building a new dwelling 38.1m from the shoreline of Beaver Creek	
178/20	Feb/1/2021	Mar/9/2021	North Kawartha	Chandos Lake	36	Buildings	replace and relocate septic system and addition to the existing dwelling	
203/20	Oct/16/2020	Feb/21/2021	HBM	Wetland	128	Buildings	building a new 52'x48' dwelling including car port and install new septic system being 180' from the wetlands and install a new driveway	
210/20	Feb/24/2021	Mar/16/2021	Highlands East	Paudash Lake	20	Fill & Grading	replace 2 existing wood retaining walls with stone, replace garden between retaining walls with a stone patio, replace interlocking walkway with concrete steps and replace wooden stairs with concrete slab stairs all starting at 81' from the shoreline	
217/20	Nov/5/2020	Mar/2/2021	HBM	Round Lake	117	Fill & Grading	pouring a 7.62m x 6.4m cement pad off of the existing garage lakeside for a seating area being approximately 10.05m to the shoreline	
219/20	Dec/1/2020	Mar/11/2021	HBM	Belmont Lake	100	Fill & Grading	change routing of easement (FR 33) which will resolve seasonal flooding issues and winter season driving issues	
220/20	Nov/18/2020	Feb/19/2021	Highlands East	Paudash Lake	93	Buildings	to replace a partial floating deck with a new 13'10"x12'6" sunroom on existing footprint with a landing and stairs being 73' from the shoreline	
221/20	Nov/26/2020	Feb/21/2021	Highlands East	Paudash Lake and wetlands	87	Buildings	building a 24'x30' garage being approximately 168' from the wetland buffer zone, 253' from watercourse and shoreline	
223/20	Nov/26/2020	Feb/19/2021	HBM	Cordova Lake	85	Buildings	building a 20'x28' dry boathouse/garage being approximately 85' from the shoreline	
224/20	Dec/8/2020	Feb/19/2021	North Kawartha	Chandos Lake	73	Fill & Grading	replacing failing septic system being 54' from the shoreline	
225/20	Dec/3/2020	Mar/04/2021	Highlands East	Paudash Lake	91	Buildings	building a new 25'x41' dwelling with a full walkout basement being 43' from the shoreline	
226/20	Dec/14/2020	Feb/24/2021	Highlands East	Paudash Lake	72	Buildings	building a 12'x20' garage, 10'x10' gazebo and 8'x10' shed	
230/20	Dec/23/2020	Feb/24/2021	North Kawartha	Chandos Lake	63	Buildings	addition	
232/20	Jan/13/2020	Feb/24/2021	HBM	Deer River and Wetland	42	Buildings	building a 22'x30' seasonal cottage being w/i 120' from a wetland and 100m from the shoreline	
233/20	Dec/23/2020	Feb/24/2021	Highlands East	PSW	63	Buildings	builfing two 25'x30' accessory buildings just outside the PSW wetland buffer zone	
234/20	Jan/8/2021	Feb/24/2021	HBM	Kasshagog Lake	47	Shoreline/watercourse	15m of shoreline protection by using a 3-5" crushed stone base at a 3:1 slope with 2 stone high of armour stone sitting on top of stone as high as existing grade	
235/20	Jan/5/2021	Mar/9/2021	North Kawartha	Chandos Lake	63	Buildings	rebuild a 10'x20' shed 18' from the shoreline	
002/21	Jan/6/2021	Mar/5/2021	Stirling-Rawdon	Wetlands	58	Buildings	building a 72'x58' home and install a new septic system 130' from the EP lands, build a 36'x30' shope 230' from the road and add rock for 290' driveway	

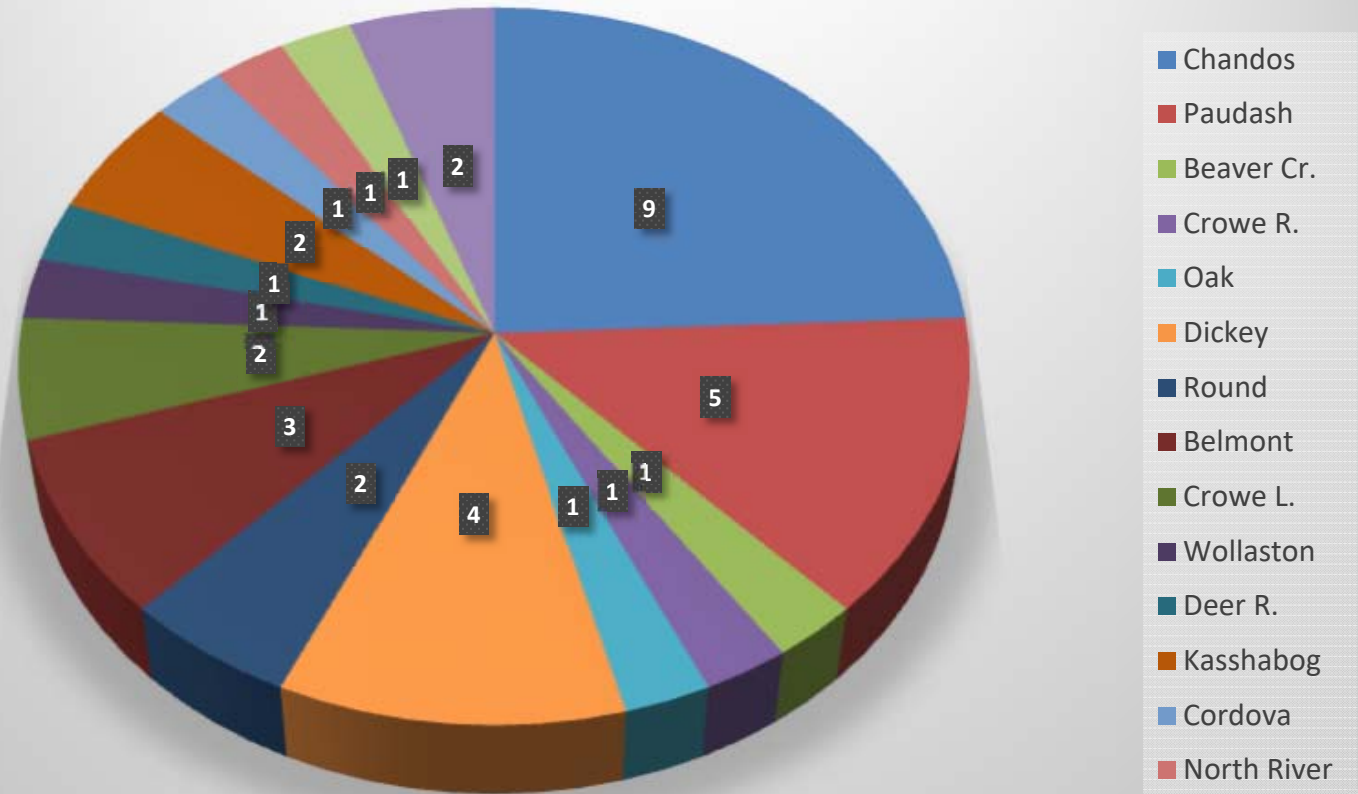
April 15, 2021 CVCA Board Meeting Regulations Permit Reporting Reporting Period: February 18, 2021 to April 6, 2021				Reporting Period Summary				
				Permits Issued	44	Mean Turnaround	61.43	
				Calendar Days	48	Permit / Cal. Day	0.92	
				Working Days	34	Permit / Work day	1.19	
				Property inquiries received:	42	Property inquiries complete:	43	
Permit no.	Application Complete	Permit Issued	Township	Regulated Feature	Turnaround (Cal. Days)	Application Type	Project Details	
004/21	Jan/8/2021	Mar/10/2021	Faraday	Albion Lake	61	Shoreline/watercourse	15m of shoreline protection using rip rap rock at a 3:1 slope	
005/21	Feb/2/2021	Mar/11/2021	HBM	Crowe River	37	Buildings	installing a new septic system approx 97' from the shoreline; building a 2182sqft dwelling approx 193' from the shoreline and building a new 1242sqft garage being 10' from Bowen Rd	
006/21	Jan/15/2021	Mar/11/2021	North Kawartha	Chandos Lake	55	Buildings	building a new 32'x56' dwelling with a full walk out basement being 100' from the shoreline, install a new septic system behind the new dwelling 15' from the property line, building a 23'x32' garage 176.7' from Luke Lane and install a new dock which ramp will be stabilized to a new cement block at shoreline and building a flagstone patio	
007/21	Jan/22/2021	Feb/24/2021	North Kawartha	Chandos Lake	33	Buildings	remove existing attached deck 28' from the shoreline and install a ne 20'5"x23'9" deck including a screened in porch being 34' from the shoreline and building a Bunkie 125' from the shoreline	
008/21	Jan/20/2021	Mar/10/2021	HBM	Oak Lake	49	Buildings	construct a 10'x7' attached accessory shed to the existing seasonal dwelling being 19'6" from the shoreline	
009/21	Jan/22/2021	Mar 3 2021	HBM	PSW and watercourse	40	Buildings	demolish existing house and build a new house over current footprint and replace existing septic system all being 200' from County Rd 47, 500' from eastern property line and approximately 64' from PSW 30m buffer zone	
010/21	Jan/26/2021	Mar 5 2021	HBM	Kasshabog Lake	38	Buildings	converting and enlarging (192sqft) an existing screened porch to a 3 season sunroom being 101.65' from the shoreline	
012/21	Feb/2/2021	Mar/12/2021	HBM	Belmont Lake	38	Buildings	removing existing block foundation and replace with new block foundation and remove and replace deck in the exact same footprint being 10.3m from the shoreline	
013/21	Feb/1/2021	Mar/12/2021	North Kawartha	Chandos Lake	39	Buildings	to remove existing deck and stairs and rebuild a new 35'x14' deck and stairs being 178' from the shoreline	
014/21	Feb/2/2021	Mar/12/2021	HBM	North River and wetlands	38	Buildings	building a 40'x24' garage with an ICF basement foundation and attic being 52' from the existing dwelling and 262' from the side yard pty line	
015/21	Feb/2/2021	Mar/17/2021	HBM	Belmont Lake and Marsh	43	Buildings	building a 24'x24' garage 30' from FR 33	
017/21	Feb/24/2021	Mar/18/2021	Faraday	Coe Island Lake	22	Buildings	building a 30'x40' detached garage on a concrete slab being approximately 115' from the shoreline	
018/21	Feb/5/2021	Mar/17/2021	North Kawartha	Chandos Lake	40	Buildings	demolish existing garage and build a new 30'x30' garage approx 50' from water collection point and approx 205' from the shoreline	
020/21	Feb/19/2021	Mar/26/2021	Marmora and Lake	Crowe Lake	35	Buildings	constructing a 2878sqft dwelling being approx 110' from the wetland buffer zone; install a septic behind the new dwelling and build a 1200sqft detached garage approx 44' from the wetland buffer zone	
022/21	Feb/19/2021	Mar/18/2021	Faraday	Albion Lake	27	Buildings	building a 24'x36' addition onto existing swelling with a loft on a poured concrete crawlspace foundation being 63.5' from the shoreline	
024/21	Feb/24/2021	Mar/26/2021	Marmora and Lake	Unnamed watercourse	30	Buildings	building a 59'6" x 36'6" dwelling on a slab foundation on grade being 4.7m from the 15m buffer zone - the septic is outside the CVCA regulated zone	
025/21	Feb/22/2021	Mar/12/2021	Lake	Wetland and watercourse	18	Buildings	from Tiffen Rd	
026/21	Feb/24/2021	Mar/26/2021	HBM	Round Lake	30	Buildings	284sqft driveway and proposed 55.75 sqm (20'x30') septic all being approximately 70' to the shoreline	
027/21	Feb/24/2021	Mar/18/2021	Wollaston	Wollaston Lake/Deer River	22	Buildings	building a 10'x14' mudroom addition on piers with a 4' deck for access being approximately 93'2" from the shoreline	
033/21	Feb/26/2021	Mar/26/2021	Marmora and Lake	Dickey Lake	28	Water Crossings(Culverts/Bridges)	remove and replace existing failed twin culverts with three 1500mm dia x 18m csp culverts (same footprint)	
034/21	Feb/26/2021	Mar/26/2021	Marmora and Lake	Dickey Lake	28	Water Crossings(Culverts/Bridges)	remove and replace existing failed culvert with a new 1050mm dia x 17m csp (same footprint)	
035/21	Feb/26/2021	Mar/26/2021	Marmora and Lake	Dickey Lake	28	Water Crossings(Culverts/Bridges)	remove and replace existing failed culvert with a new 1050mm dia x 17m csp (same footprint)	
036/21	Feb/26/2021	Mar/26/2021	Marmora and Lake	Dickey Lake	28	Water Crossings(Culverts/Bridges)	remove and replace culvert with 1500 mm dia x 18m csp (same footprint)	
039/21	Mar/2/2021	Mar/26/2021	Marmora and lake	Crowe Lake	24	Buildings	Building a 20'x17' addition with basement and a 17'x10' deck off of the addition being 90' from the shoreline and the regrading, armourstone wall and limestone steps on the south elevation of the existing dwelling	

# Regulations Permits by Township

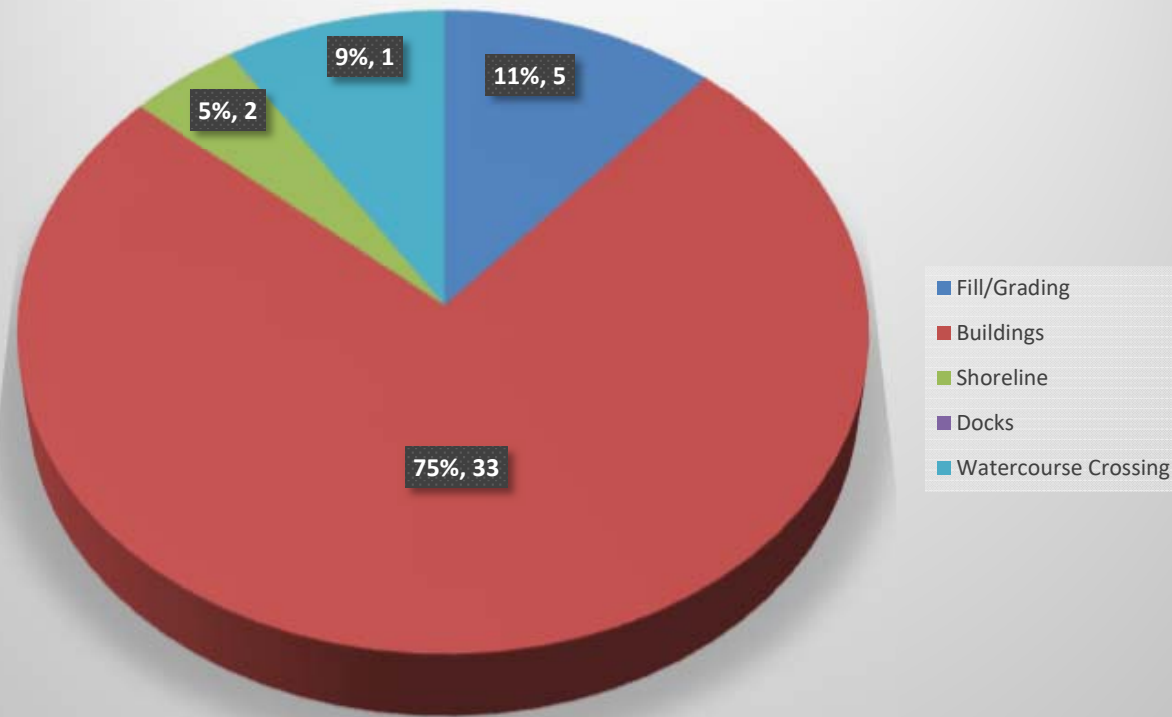
February 18- April 6, 2021



### CVCA Permits Issued Feb. 18, 2021 to April 6, 2021 by Named Waterbody



### CVCA Permits Issued Feb. 18, 2021 to April 6, 2021 by Type



## CVCA Permits Issued Feb. 18, 2021 to April 6, 2021 on Lakes with Highest Development Activity

