
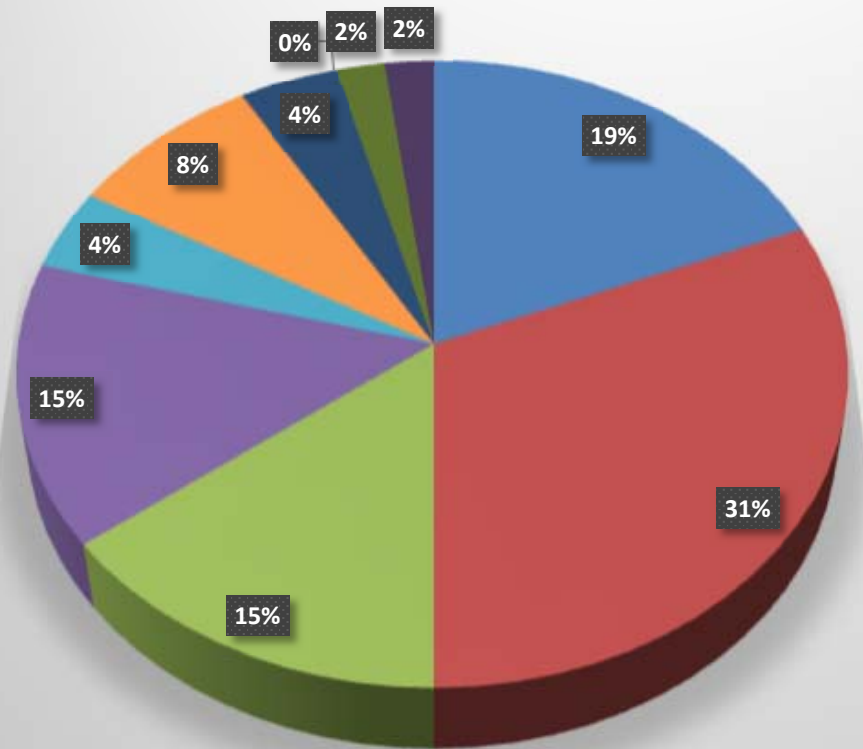


June 17, 2021 CVCA Board Meeting Regulations Permit Reporting Reporting Period: April 7, 2021 to June 10, 2021				Reporting Period Summary				
				Permits Issued	48	Mean Turnaround	40.56	
				Calendar Days	66	Permit / Cal. Day	0.73	
				Working Days	47	Permit / Work day	1.02	
				Property inquiries received:	54	Property inquiries complete: 67		
Permit no.	Application Complete	Permit Issued	Township	Regulated Feature	Turnaround (Cal. Days)	Application Type	Project Details	
134/20	Apr/15/2021	Apr/30/2021	Highlands East	Paudash Lake	15	Buildings	building a new 50'x22' (1100sqft) 2 storey dwelling with a crawlspace being approx 66' from shoreline & septic	
158/20	May/26/2021	May/27/2021	Marmora and Lake	Beaver Creek	1	Fill & Grading	replace existing septic system approximatley 70' from the shoreline	
161/20	Apr/8/2021	Apr/27/2021	Faraday	Unnamed watercourse	19	Water Crossings(Culverts/Bridges)	replace one 36" steel culvert with another 36" steel culvert and replace one 48" steel culvert with another 48" steel culvert	
174/20	Sep/22/2020	May/17/2021	North Kawartha	Chandos Lake	237	Fill & Grading	installation of natural stone steps on the shoreline to access the water	
178/20	Apr/15/2021	May/7/2021	North Kawartha	Chandos Lake	22	Buildings	replace and relocate septic system and addition to the existing dwelling (hearing)	
195/20	Mar/10/2021	May/4/2021	North Kawartha	Chandos Lake	55	Buildings	build an 26'x32' "L" shaped deck 95' from the shoreline and install 45' of wood stairs on concrete footing from the new deck towards the shoreline	
231/20	May/11/2021	May/17/2021	HBM	Oak Lake	6	Fill & Grading	replace septic system by supply and installing a new septic system being approximately 80' to the shoreline	
016/21	May/12/2021	May/12/2021	Marmora and Lake	Dickey Lake	0	Shoreline/watercourse	38.7 m of shoreline protection by using boulders to a 3:1 slope	
031/21	Mar/2/2021	Apr/30/2021	HBM	Belmont Lake	59	Shoreline/watercourse	12' of shoreline protection by adding random stone boulders to the existing shoreline	
040/21	Mar/3/2021	Apr/23/2021	Tudor and Cashel	Beaver Creek	51	Buildings	building/installing 25'x24' steel building being 300' from the shoreline	
041/21	Mar/10/2021	Apr/27/2021	Wollaston	Wollaston Lake/Deer River	48	Buildings	building a 20'x16' addition approximatley 81' from the shoreline of Deer River and install a 2000 gal septic holding tank	
045/21	Mar/4/2021	May/6/2021	Highlands East	Unnamed watercourse	63	Water Crossings(Culverts/Bridges)	replace the existing footings of the culvert conveying Deer creek from Lower Cup Lake uner ON 648 to Central Lake	
046/21	Mar/12/2021	May/11/2021	North Kawartha	Chandos Lake	91	Buildings	replacing a new 12'x15'11" boathouse and sone stairway from existing cottage to shoreline	
047/21	Mar/12/2021	Apr/30/2021	Faraday	Wetlands	49	Buildings	building a new house 248' from Hwy 28, install a septic 50' from the proposed new	
049/21	Mar/12/2021	May/5/2021	North Kawartha	Chandos Lake	54	Fill & Grading	to install 4' wide stone steps from lower level (60'-70') from waters edge to the cottage - start steps 200' from the shore and finish at 60' from the shore	
050/21	Mar/12/2021	Apr/30/2021	Highlands East	Paudash Lake	49	Shoreline/watercourse	20m of shoreline protection using natural granite boulders at a 3:1 slope (non-compliance)	
051/21	Mar/18/2021	May/13/2021	Highlands East	Paudash Lake	56	Buildings	building a 12'x20' shed pinned to bedrock 80' from the shoreline	
052/21	Apr/23/2021	May/6/2021	Marmora and Lake	Crowe River	13	Buildings	adding a 16'Wx10'D addition to an existing 16'W x 10'D deck being approximately 69' to the shoreline	
054/21	Mar/17/2021	May/11/2021	HBM	Belmont Lake	55	Buildings	rebuilding a 20'x12' boathouse in exact same footprint in the exact same location being	
055/21	Mar/18/2021	May/5/2021	Trent Hills	Crowe River	48	Buildings	building an 11'x8'3" addition to the river side of the existing dwelliing on wood and	

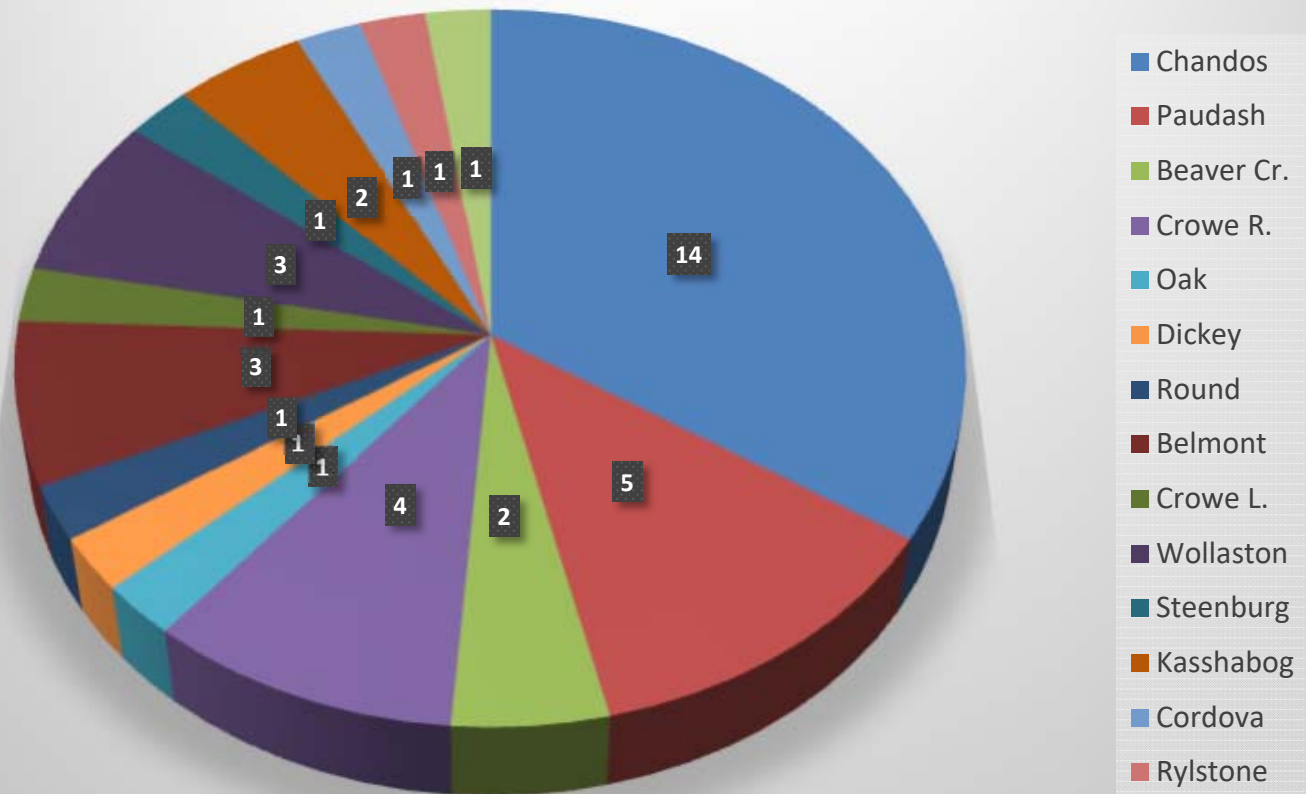
June 17, 2021 CVCA Board Meeting Regulations Permit Reporting Reporting Period: April 7, 2021 to June 10, 2021				Reporting Period Summary				
				Permits Issued	48	Mean Turnaround	40.56	
				Calendar Days	66	Permit / Cal. Day	0.73	
				Working Days	47	Permit / Work day	1.02	
				Property inquiries received:	54	Property inquiries complete: 67		
Permit no.	Application Complete	Permit Issued	Township	Regulated Feature	Turnaround (Cal. Days)	Application Type	Project Details	
056/21	Mar/19/2021	May/13/2021	North Kawartha	Chandos Lake	55	Docks	rebuilding existing 8'x16' crib dock using existing natural boulders in the same footprint and pinning to solid rock shoreline	
057/21	Mar/19/2021	May/11/2021	Highlands East	Anderson Lake	53	Buildings	building a 30'x30' dwelling with a loft on a concrete slab foundation and install a new septic system all being 129'5" to the edge of the wetland	
058/21	Mar/24/2021	May/13/2021	HBM	Kasshabog Lake	50	Buildings	building a 20'x13'2" addition and 2 decks deck 1 being 6'11"x4' and deck 2 6'6"x3'6" all on	
059/21	Mar/24/2021	May/17/2021	Wollaston	Wollaston Lake and wetlands	54	Buildings	12'x28' pre fab storage shed 78' from Beach Lane on back lot	
060/21	Mar/25/2021	May/14/2021	HBM	Belmont Lake	50	Buildings	removal of multiple additions and replace with one 20'x20' addition in exact same	
061/21	Mar/25/2021	May/18/2021	North Kawartha	Wetlands	54	Fill & Grading	rehabilitation of former aggregate pit	
062/21	Mar/26/2021	May/21/2021	North Kawartha	Chandos Lake	56	Buildings	building a 4844sqft 2 storey dwelling with a full walk out basement being setback at least 100' from the shoreline and installing a new septic system behind the new dwelling being	
063/21	May/20/2021	Jun/6/2021	Marmora and Lake	Wetlands and watercourse	17	Buildings	building a 1120sqft detached garage setback 30m from the Beaver Pond 152m from Vansickle Rd and 56.5m from side yard boundary	
064/21	May/25/2021	May/26/2021	HBM	Kasshabog Lake	1	Buildings	fixing foundation of existing cottage being 16.3m from the shoreline (Non-Compliance)	
065/21	Apr/6/2021	May/20/2021	North Kawartha	Chandos Lake	44	Buildings	building a 14'x20' covered deck on piers attached to existing dwelling being over 30m from the lake and 120m from any wetland	
066/21	Apr/9/2021	May/21/2021	HBM	PSW	42	Buildings	removal of existing culver and install a new culvert, grading a 5m wide x 39.39m long	
067/21	Apr/7/2021	May/21/2021	North Kawartha	Chandos Lake	44	Buildings	rebuilding a 24'x16.5' deck being 24' from the shoreline (same footprint, same location)	
069/21	May/7/2021	May/25/2021	North Kawartha	Chandos Lake	18	Buildings	to construct a 2400sqft dwelling with a walk out basement and rear crawl space; to construct a 520sqft deck on pier foundation attached to new build setback 100' from the	
070/21	Apr/12/2021	May/26/2021	North Kawartha	Chandos Lake	44	Buildings	to construct a new single storey 3000sqft with a partial full basement and an attached 400sqft deck being 70' from the shoreline; install a 650sqftflagstone patio and install a	
071/21	Apr/12/2021	May/26/2021	Stirling-Rawdon	Rylestone Lake	44	Fill & Grading	septic system replacement being 100' from the shoreline	
073/21	Apr/15/2021	May/26/2021	Tudor and Cashel	Steenburg Lake	41	Buildings	building a 36'x36'/10.97mx10.97m dwelling being 100'/30.48m from the shoreline	
074/21	May/26/2021	May/26/2021	Highlands East	Paudash Lake	0	Buildings	building a new 24'x28' garage on engineered cement slab being 178' from the shoreline (Non-Compliance)	
075/21	Apr/13/2021	May/13/2021	HBM	Crowe River	30	Water Crossings(Culverts/Bridges)	replacement of the Deer River Hatchery Bridge	
076/21	Apr/15/2021	Jun/2/2021	North Kawartha	Chandos Lake	48	Shoreline/watercourse	28m of shoreline restoration using broken stone; repair base of boathouse and rebuild the existing 12'x18' boathouse and adding a 4'x40' marine railway all at the shoreline	
078/21	Apr/23/2021	Jun/4/2021	Highlands East	Paudash Lake	42	Buildings	building a new 22'x28' garage being 145' from the shoreline and building a ne 8'x12' shed being 263' from the shoreline	
079/21	Apr/15/2021	Jun/4/2021	HBM	Round Lake	50	Buildings	to build a 16'3"x40' deck located at the fron to the existing dwelling being 115' to the	
080/21	Apr/20/2021	Jun/4/2021	Marmora and Lake	Twin Sisters Lake	45	Buildings	building a 14'x10' lower deck extension and building a 6'x12' upper deck extension and proposing to screen in the existing and new extensions all being 100' from the shoreline	
107/21	May/6/2021	Jun/8/2021	North Kawartha	Chandos Lake	33	Buildings	demo existing cottage and rebuild a new 2 storey dwelling slab on grade foundation with 4' frost wall being 47' from the shoreline	
122/21	May/14/2021	May/18/2021	Wollaston	Deer River	4	Water Crossings(Culverts/Bridges)	repair trail bridge where it crosses the Deer River	
124/21	May/19/2021	Jun/8/2021	Wollaston	Wollaston Lake	20	Buildings	building a 24'x28' garage with a 10'x28' carport being 150' from the shoreline	
140/21	May/27/2021	Jun/8/2021	Marmora and Lake	Crowe Lake	12	Buildings	replacing existing 13'x36' garage with a new 16'x40' garage being 164' from the shoreline	
147/21	Jun/3/2021	Jun/8/2021	North Kawartha	Chandos Lake	5	Buildings	replace a portion of existing deck in the same pootprint being 2' from the shoreline	
155/21	Jun/8/2021	Jun/8/2021	Marmora and Lake	Crowe River	0	Fill & Grading	to replace a failed septic system in new location being 30' from the road	

Regulations Permits by Township April 6, 2021 to June 10, 2021

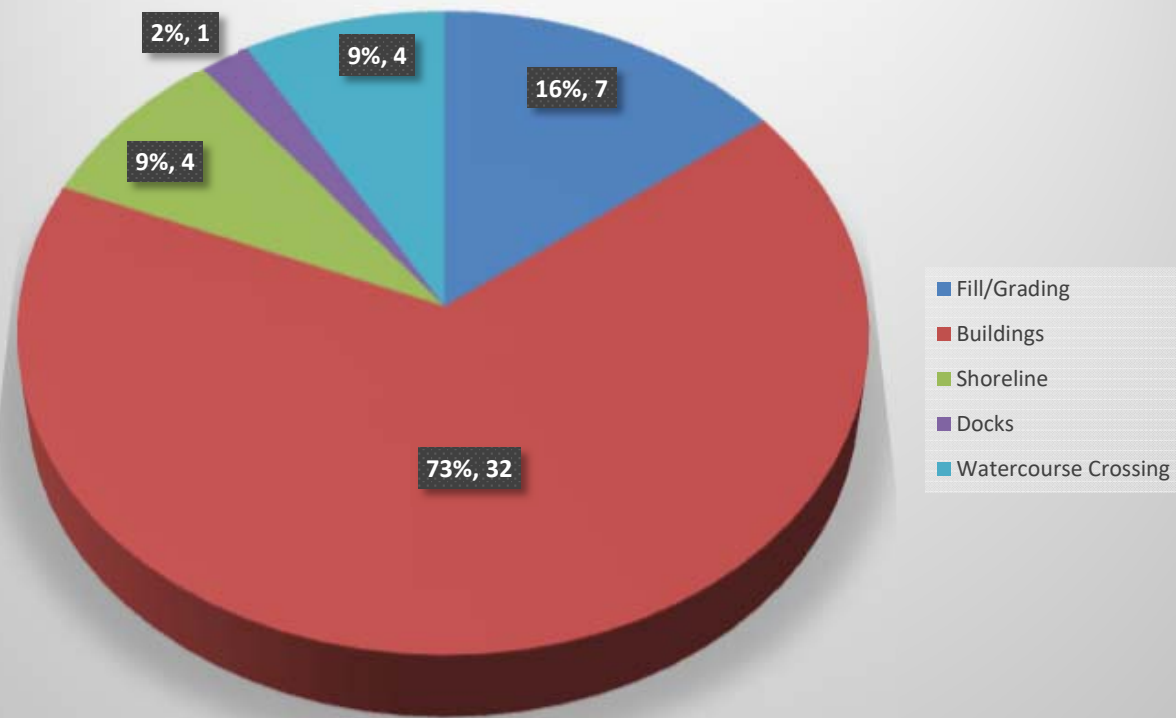


- HBM 19%
- North Kawartha 31%
- Marmora & Lake 15%
- Highlands East 15%
- Tudor & Cashel 4%
- Wollaston 8%
- Faraday 4%
- Limerick 0%
- Stirling-Rawdon 2%
- Trent Hills 2%

CVCA Permits Issued April 6, 2021 to June 10, 2021 by Named Waterbody



CVCA Permits Issued April 6, 2021 to June 10, 2021 by Type



CVCA Permits Issued April 6, 2021 to June 10, 2021 on Lakes with Highest Development Activity

